



ACT
Government






ACT
EMERGENCY
SERVICES
AGENCY

Aranda

CFU Training and
Recruitment Area

LEGEND

-  CFU Operational Area
-  CFU Training and Recruitment Area
-  Suburb boundaries

SCALE

0 110 220
Metres

1 : 6,000

when printed @ A3



PRODUCTION INFORMATION

Map Produced by ESA Geospatial Intelligence
Map Projection: GDA 1994 MGA Zone 55
Date & Time Printed: 25/06/2025 08:47hrs
Basemap credits: MetroMap


WARNING INFORMATION

Data Supplied by various stakeholders under ANZLIC* Guidelines.

The information contained herein has been provided in good faith. Effort has been made to ensure its accuracy and completeness.

The Stakeholders take no responsibility for errors or omission nor any loss or damage that may result from the use of this information.

*Australian New Zealand Land Information Council.



Matthew Shonk

Interim Chief Officer
ACT Fire & Rescue

Date: 25 / 06 / 2025

Signed under ACT Emergencies Act 2004
Section 4.2.2, Clause 47



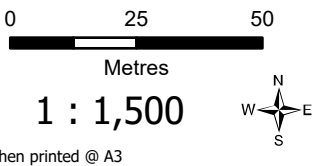
CFU 12 - Aranda

Operational Area

LEGEND

- Hydrants
- ▭ CFU Operational Area
- ▭ CFU Training and Recruitment Area

SCALE



PRODUCTION INFORMATION

Map Produced by ESA Geospatial Intelligence
Map Projection: GDA 1994 MGA Zone 55
Date & Time Printed: 24/06/2025 16:56hrs
Basemap credits: MetroMap

WARNING INFORMATION

Data Supplied by various stakeholders under ANZLIC* Guidelines.

The information contained herein has been provided in good faith. Effort has been made to ensure its accuracy and completeness.

The Stakeholders take no responsibility for errors or omission nor any loss or damage that may result from the use of this information.

*Australian New Zealand Land Information Council.

Matthew Shonk

Interim Chief Officer
ACT Fire & Rescue

Date: 25 / 06 / 2025

Signed under ACT Emergencies Act 2004
Section 4.2.2, Clause 47